







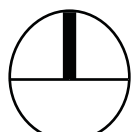
	VILLAGE CENTER DISTRICT (VCD) -	102 acres
	MIXED-USE VILLAGE DISTRICT (MUVD) -	152 acres
	RESIDENTIAL DISTRICT (RD) -	95 acres
	SHEA VILLAGE COMMERCIAL DISTRICT (SVCD) -	81 acres
	GOLF COURSE/OPEN SPACE DISTRICT (GOSD) -	204 acres
	RECREATION DISTRICT (RecD) -	52 acres
	OPEN SPACE DISTRICTS -	708 acres
	(OS-C, OS-A, OS-W, OS-R)	
	COAST GUARD DISTRICT (CGD) -	45 acres
	ROADS (PARKWAY, TROTTER ROAD/MAIN STREET, SHEA MEMORIAL DRIVE)	

Note - The acreages specified are approximate



NAS South Weymouth
Reuse Plan

7 March, 2005

